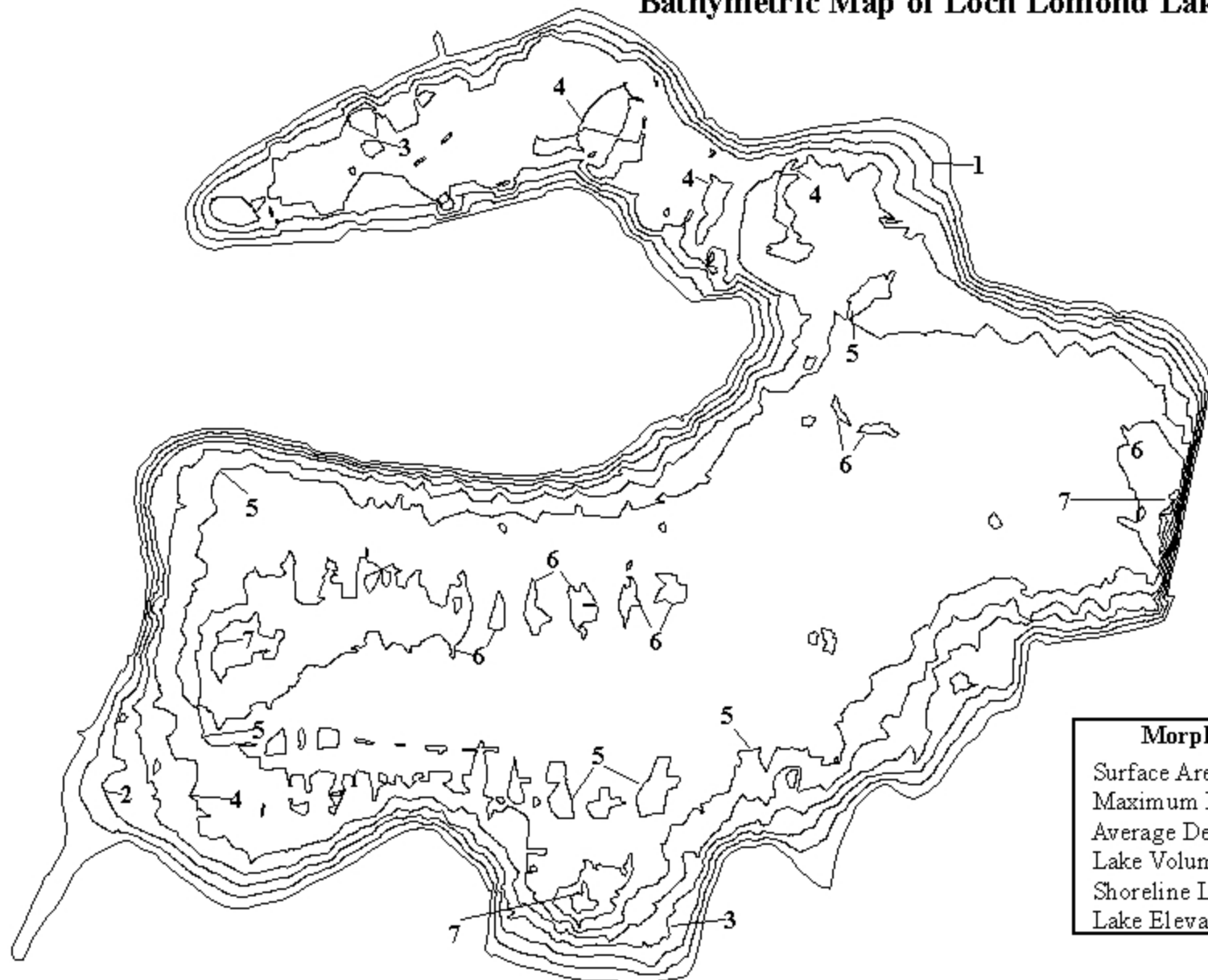

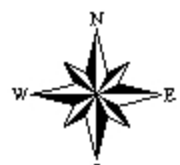


Bathymetric Map of Loch Lomond Lake, Mundelein, IL



Morphometric Data

Surface Area: 75.33 acres
Maximum Depth: 7.96 feet
Average Depth: 4.28 feet
Lake Volume: 322.12 acre-feet
Shoreline Length: 2.18 miles
Lake Elevation: 738.84 feet, msl



Lakes Management Unit
Product Number LLM.BM06
Revised 12/2006